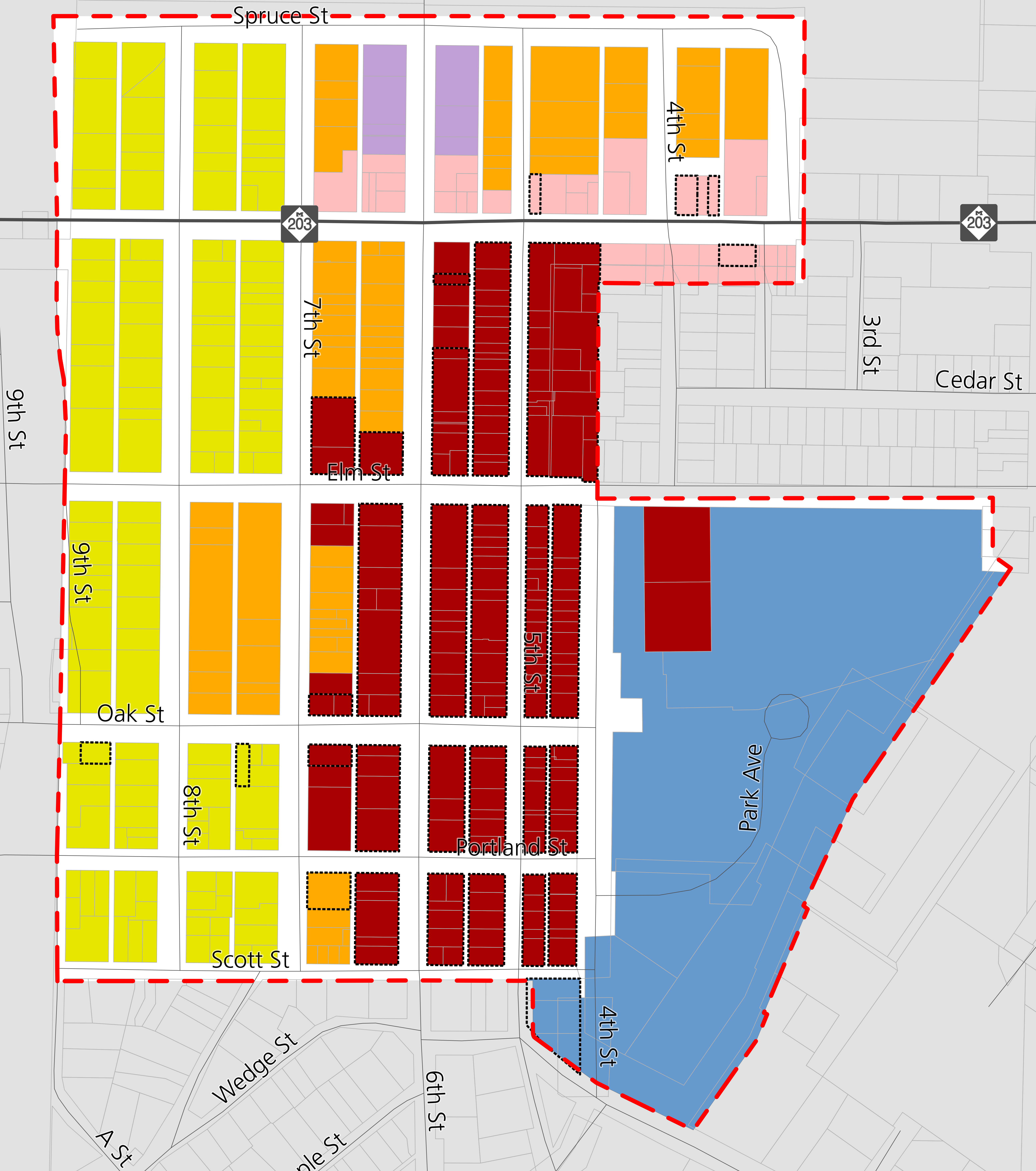









ZONING

LAKE CALUMET



 Village Residential	 Light Industrial & Warehousing
 Flexible Residential	 Public/Semi-Public
 Downtown Commercial	 Civic & Commercial Historic Overlay District
 Corridor Commercial	

0 240 480 Feet

Data Sources: Michigan Open Data Portal, Houghton County GIS